

#### Phase 0

-DEMO MAIN ENTRANCE CANOPIES AT R1 & R2  
 -RECONFIGURATION ENTRANCE AT R1 & R2  
 -RE-ROUTE FIRE SERVICES FOR COVERAGE

#### PARKING STATS.

RESIDENTIAL	(R) 358
VISITORS	(V) 30
CONTRACTOR	(C) 32
PARKING COUNT	420
ADDITIONAL	69
EXISTING 489 SPACES REQUIRED 388 SPACES	

(AG) = MJ<M. GRADE; (BG) = BELOW GRADE

#### LEGEND

	VISITORS (V) & RESIDENTIALS (R) PARKINGS
	SITE OFFICE
	CURRENT PHASE
	WASTE MNGT ROUTE
	FIRE ROUTE
	HOARDING - FENCING
	RESIDENTIAL ROUTE
	CONST. TRUCK ROUTE

	TRAVEL DISTANCE
	PEDESTRIAN EXIT
	GARBAGE PICK-UP
	SIAMESE CONNECTION
	CRANE COVERAGE
	SIDEWALK RELOCATED & COVERED
	STAGING AREA - TEMPORARY STORAGE
	FIRE HYDRANT

**RAF**  
**BIG**



Project Name: **YORK MILLS & LESLIE**

Project No. **09116**

Detail Name: **Phase - 0**

Scale:  
As indicated

Issued for:

Revision:

Drawn by:  
Author

Date Issued:  
MAR 03 2020

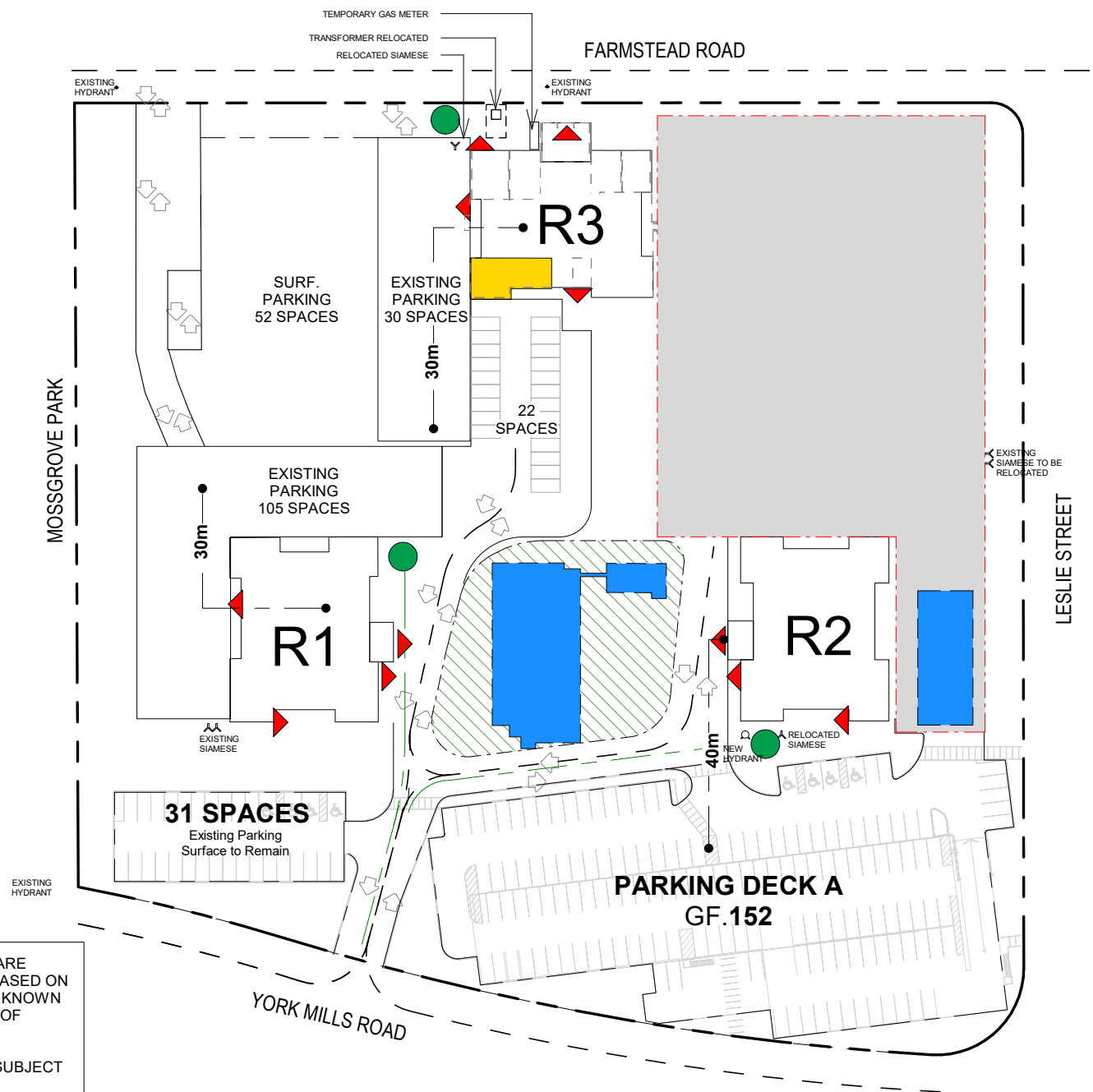
Date Plotted:  
2/16/2021 11:50:03 AM

Date Revised:

Reviewed by:  
Checker

**1.**





## Phase 1A

DEMO PARKING STRUCTURE AT R2

DEMO EAST PARKING STRUCTURE AT R3

RECONFIGURATION EAST SURFACE PARKING AT R3

INSTALL SAN & STM LINES

INSTALLING STM CHAMBERS

### PARKING STATS.

**REQUIRED PARKING**  
RESIDENTIAL (R) 358  
VISITORS (V) 30

**PROPOSED PARKING**  
RESIDENTIAL (R) 358  
VISITORS (V) 30  
CONTRACTOR (C) 04

TOTAL PROPOSED 392

(AG) = MJ<M. GRADE; (BG) = BELOW GRADE

### LEGEND

(V) & (R) VISITORS (V) & RESIDENTIALS (R) PARKINGS

SITE OFFICE

CURRENT PHASE

WASTE MNGT ROUTE

FIRE ROUTE

HOARDING - FENCING

RESIDENTIAL ROUTE

CONST. TRUCK ROUTE

TRAVEL DISTANCE

PEDESTRIAN EXIT

GARBAGE PICK-UP

SIAMESE CONNECTION

CRANE COVERAGE

SIDEWALK RELOCATED & COVERED

STAGING AREA - TEMPORARY STORAGE

FIRE HYDRANT

**RAF**  
**BIG**



Project Name: **YORK MILLS & LESLIE**

Project No. **09116**

Detail Name: **Phase -1A**

Scale:  
As indicated

Issued for:

Revision:

Drawn by:  
Author

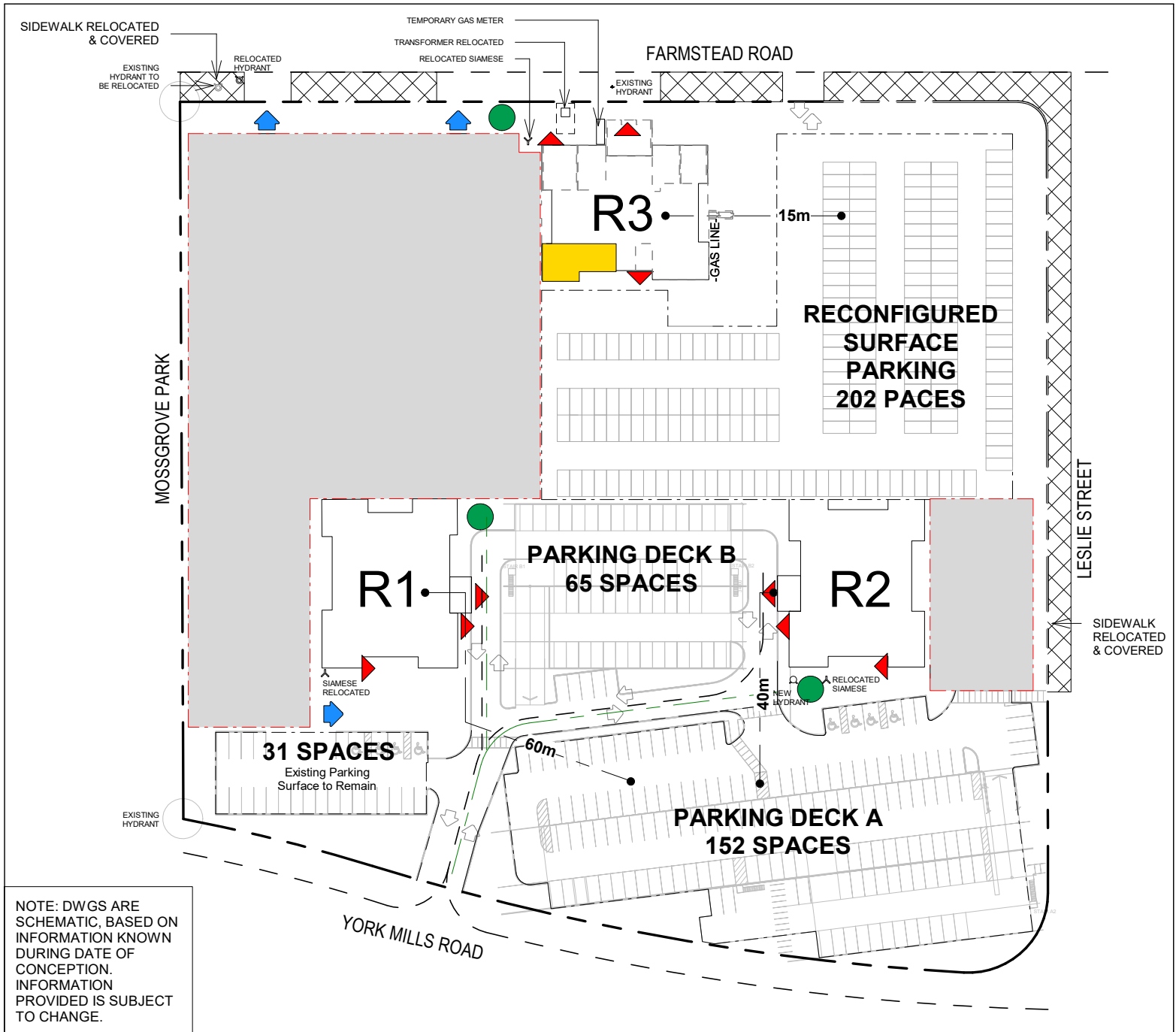
Date Issued:  
MAR 03 2020

Date Plotted:  
2/16/2021 11:50:04 AM

Date Revised:

Reviewed by:  
Checker

**3.**



**RAF**  
**BIG**



Project Name: **YORK MILLS & LESLIE**

Project No. **09116**

Detail Name: **Phase - 1B**

Scale:  
As indicated

Issued for:

Revision:

Drawn by:  
Author

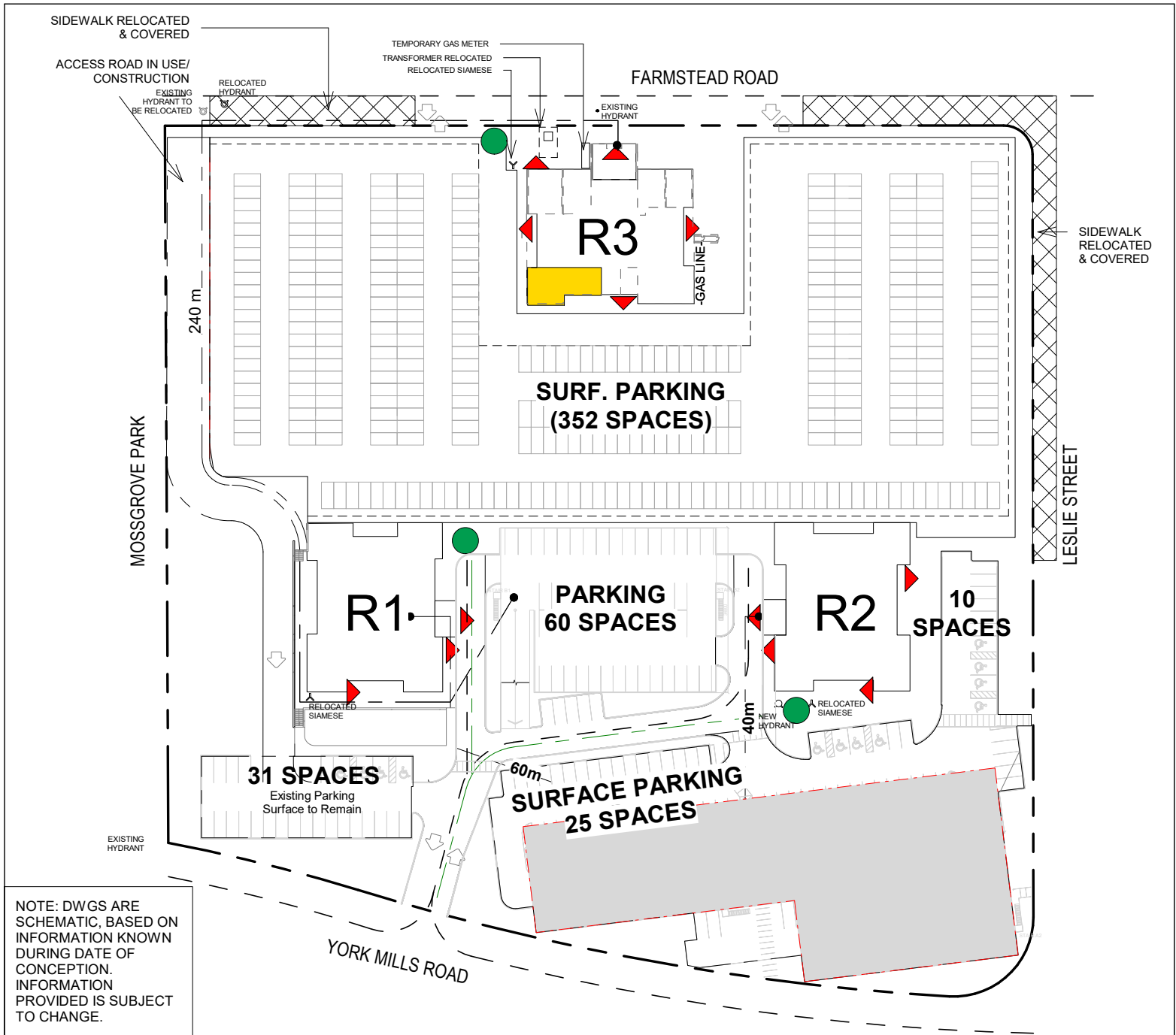
Date Issued:  
MAR 03 2020

Date Plotted:  
2/16/2021 11:50:05 AM

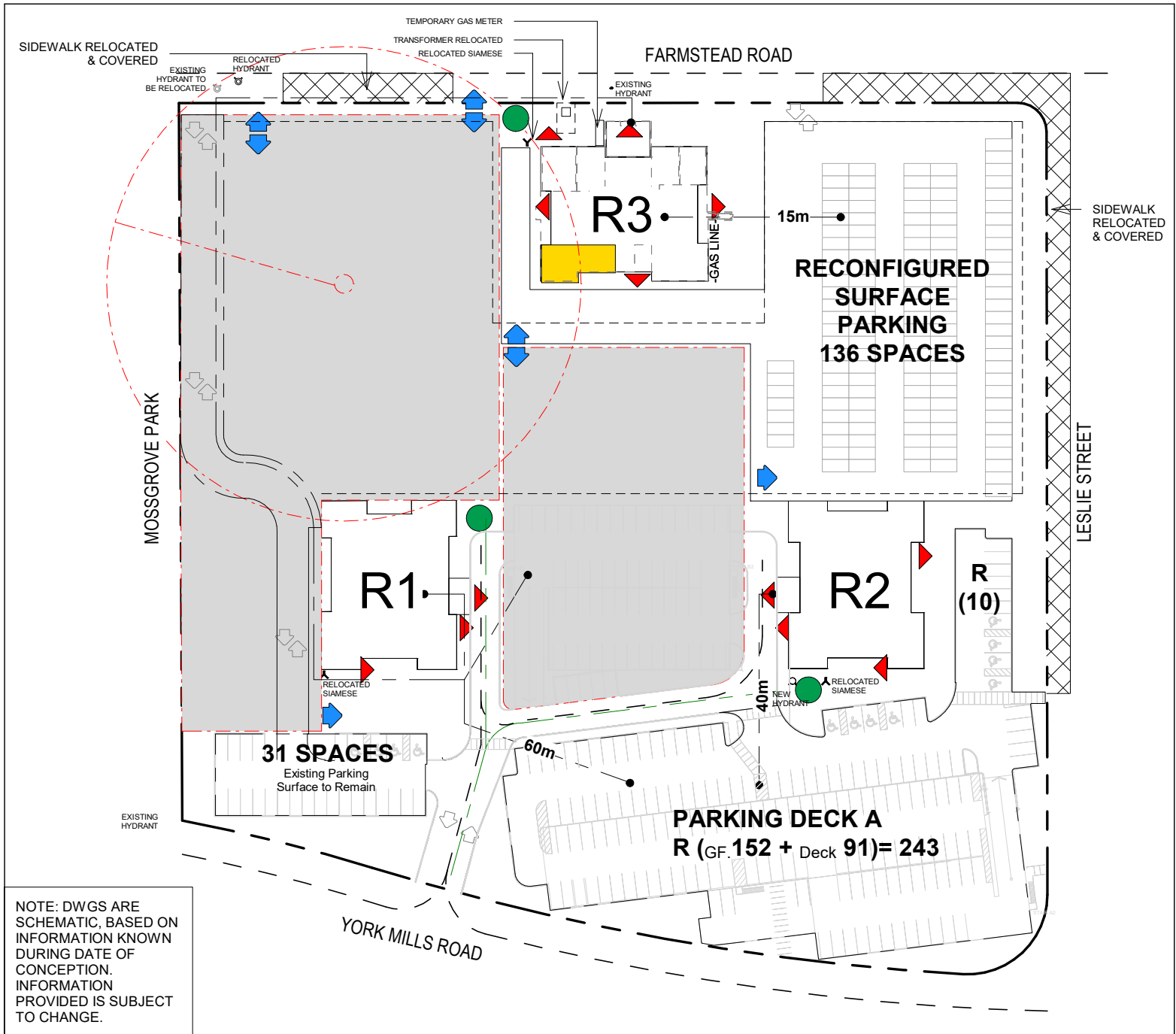
Date Revised:

Reviewed by:  
Checker

**4.**



	Project Name: <b>YORK MILLS &amp; LESLIE</b>		Project No. <b>09116</b>	
	Detail Name: <b>Phase - 1C</b>			
	Scale: As indicated	Issued for:	Revision:	Drawn by: Author
	Date Issued: MAR 03 2020	Date Plotted: 2/16/2021 11:50:05 AM	Date Revised:	Reviewed by: Checker
5.				



## Phase 1D

TEMPORARY ACCESS ROAD AT WEST SIDE

INSTALL PARKING STRUCTURE "B"

VERTICAL DRILLING AT CENTER

EXCAVATION & TIEBACKS

TOWER CRANE #1

FOOTING & FOUNDATIONS

RECONFIGURE SURFACE PARKING AT EAST SIDE

(AG) = MJ<M. GRADE; (BG) = BELOW GRADE

### PARKING STATS.

#### REQUIRED PARKING

RESIDENTIAL (R) 358  
VISITORS (V) 30

#### PROPOSED PARKING

RESIDENTIAL (R) 358  
VISITORS (V) 30  
CONTRACTOR (C) 32

TOTAL PROPOSED 420

### LEGEND

(V) & (R) VISITORS (V) & RESIDENTIALS (R) PARKINGS

SITE OFFICE

CURRENT PHASE

WASTE MNGT ROUTE

FIRE ROUTE

HOARDING - FENCING

RESIDENTIAL ROUTE

CONST. TRUCK ROUTE

TRAVEL DISTANCE

PEDESTRIAN EXIT

GARBAGE PICK-UP

SIAMESE CONNECTION

CRANE COVERAGE

SIDEWALK RELOCATED & COVERED

STAGING AREA - TEMPORARY STORAGE

FIRE HYDRANT

**RAF**  
**BIG**



Project Name: **YORK MILLS & LESLIE**

Project No. **09116**

Detail Name: **Phase - 1D**

Scale:  
As indicated

Issued for:

Revision:

Drawn by:  
Author

Date Issued:  
MAR 03 2020

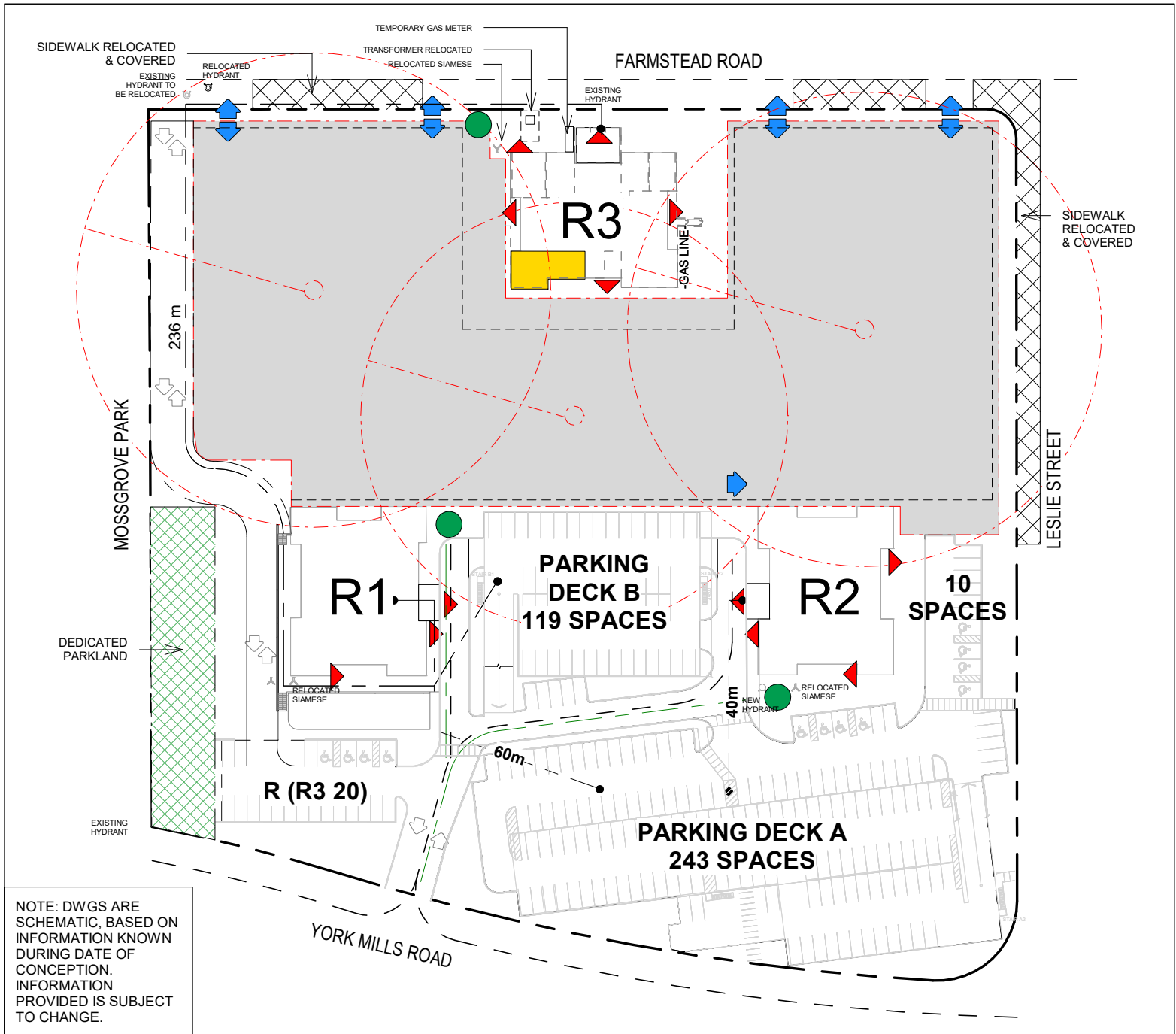
Date Plotted:  
2/16/2021 11:50:06 AM

Date Revised:

Reviewed by:  
Checker

**6.**





## Phase 1E

ERECT TOWER CRANE #2 & #3

FOOTINGS AT WEST SIDE

2 YEARS MAXIMUM TIME ALLOW FOR TEMPORARY PARKING.

### PARKING STATS.

#### REQUIRED PARKING

RESIDENTIAL (R) 358  
VISITORS (V) 30

#### PROPOSED PARKING

RESIDENTIAL (R) 358  
VISITORS (V) 30  
CONTRACTOR (R) 04

TOTAL PROPOSED 392

### LEGEND

(V) & (R) VISITORS (V) & RESIDENTIALS (R) PARKINGS

SITE OFFICE

CURRENT PHASE

WASTE MNGT ROUTE

FIRE ROUTE

HOARDING - FENCING

RESIDENTIAL ROUTE

CONST. TRUCK ROUTE

TRAVEL DISTANCE

PEDESTRIAN EXIT

GARBAGE PICK-UP

SIAMESE CONNECTION

CRANE COVERAGE

SIDEWALK RELOCATED & COVERED

STAGING AREA - TEMPORARY STORAGE

FIRE HYDRANT

(AG) = MJ<M. GRADE; (BG) = BELOW GRADE

**RAF**  
**BIG**



Project Name: **YORK MILLS & LESLIE**

Project No. **09116**

Detail Name: **Phase - 1E**

Scale:  
As indicated

Issued for:

Revision:

Drawn by:  
Author

Date Issued:  
MAR 03 2020

Date Plotted:  
2/16/2021 11:50:06 AM

Date Revised:

Reviewed by:  
Checker

**7.**

